

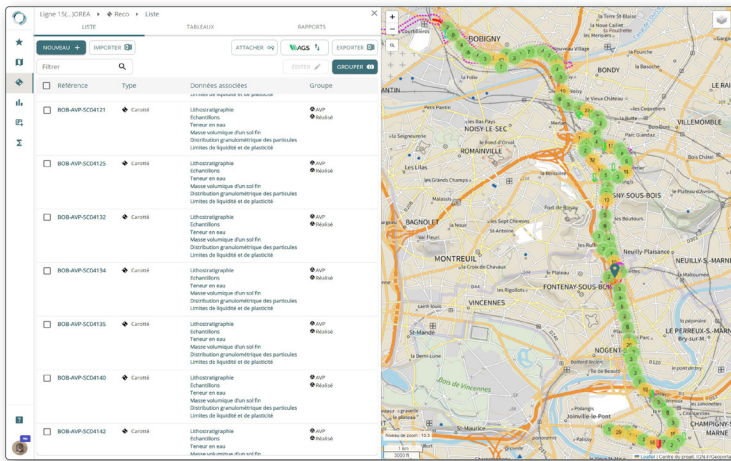
orb^{ow}

by terrasol

a geotechnical operating system



A web platform for all your geotechnical projects



Orbow hosts your projects and the associated ground investigation data.

Numerous tools are available to analyse this data and build your geological and geotechnical models (soil cross-sections, statistical tools).

The integrated library of calculation tools makes geotechnical pre-sizing a breeze.

Centralise your projects

A project **database** with integrated cartography (**GIS**).

Import your plan backgrounds (dxf, geojson, geotiff)

All your soil data

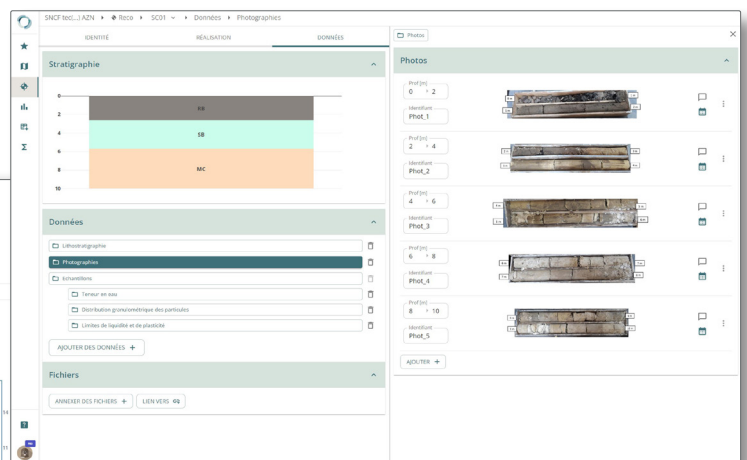
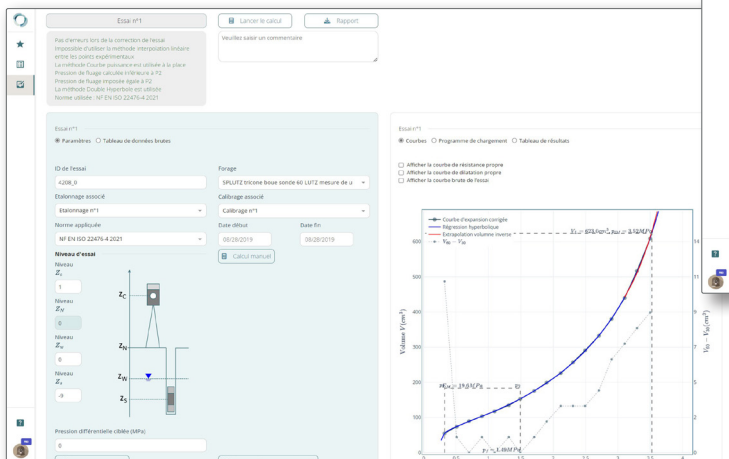
A geotechnical database fully compatible with **AGS** format.

Import / **export** easily (csv, Excel, ags).

Edit your **reports** automatically.

Consult **public** data.

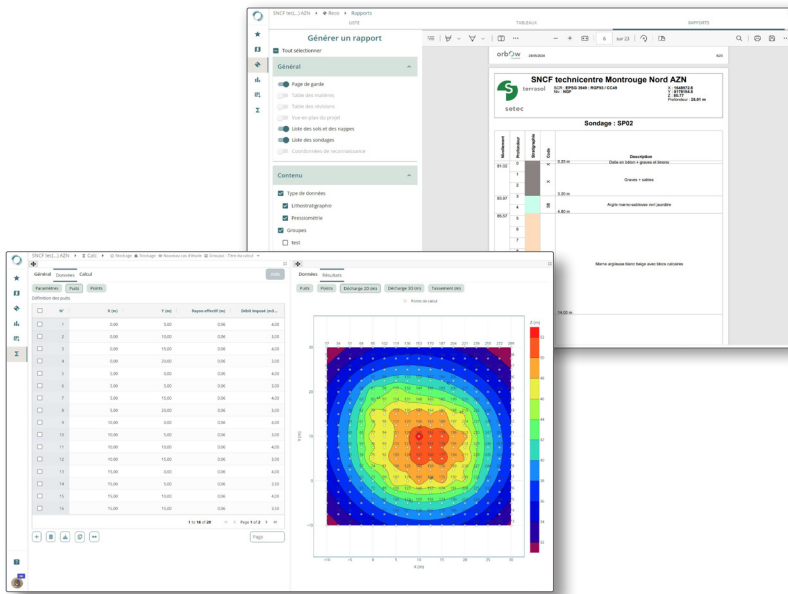
Analyse your pressuremeter tests



setec

Analyse your data

Decision-support tools for representative values: **statistics**, graphs, **3D sections** and blocks, automated reports.



Predimension your structures

A **library of calculation modules** for simple parametric pre-sizing, in addition to detailed modelling using software from the **terrasol** suite.

What makes all the difference



All-in-one

Business data management, integrated analysis and calculation tools.



Secured

You're at home: we create your account, you manage it.



Proven

Our geotechnical engineers are our first users.



Innovative

Our tools meet the needs of our engineers and are constantly being improved.

A clear and flexible licensing system

The number of licences is the number of simultaneous connections to the platform.

FREE

Visit
your data

BASIC

Edit and use
your data

PRO

BASIC + advanced
analysis & calculations

ULTI

PRO
+ engineer support

Contact us: orbow@terrasol.com

www.orbow.com

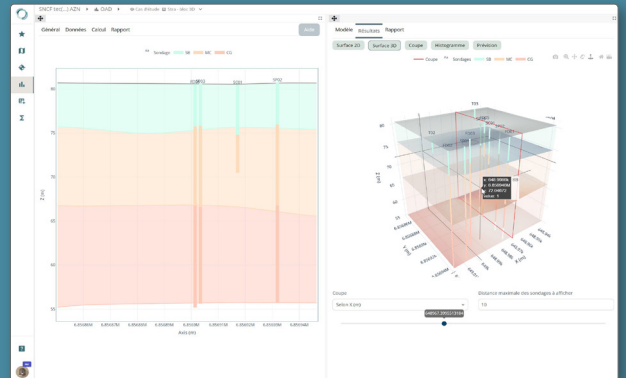


Only on Orbow



Stra

Explore stratigraphy and create cross-sections in just a few clicks



Ecow

Assess and compare the carbon carbon emissions

